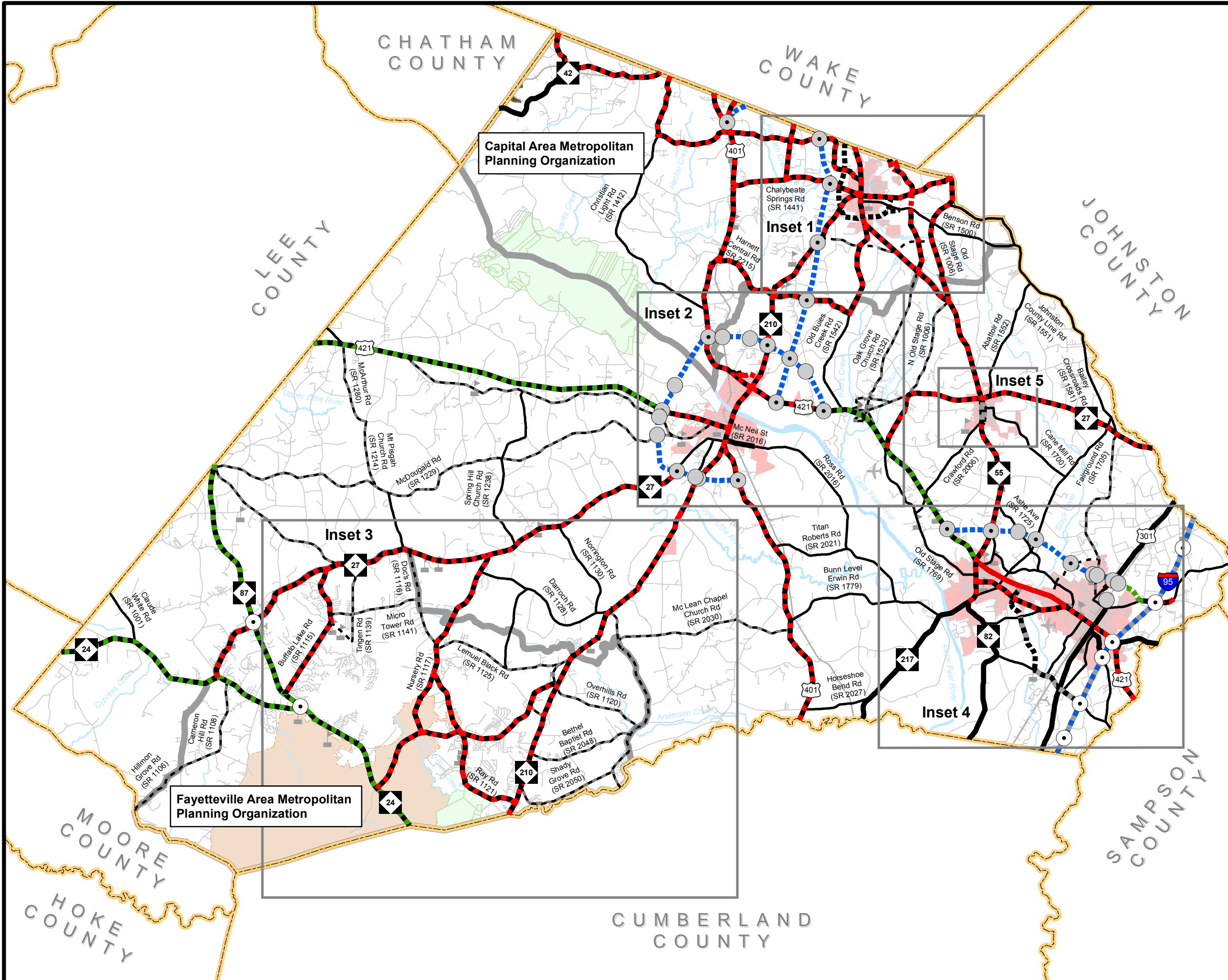


Highway Map



Harnett County Comprehensive Transportation Plan

Plan date: December 6, 2016



- Freeways**
 - Existing
 - Needs Improvement
 - Recommended
- Expressways**
 - Existing
 - Needs Improvement
 - Recommended
- Boulevards**
 - Existing
 - Needs Improvement
 - Recommended
- Other Major Thoroughfares**
 - Existing
 - Needs Improvement
 - Recommended
- Minor Thoroughfares**
 - Existing
 - Needs Improvement
 - Recommended
- Interchanges**
 - Existing Interchange
 - Proposed Interchange
 - Interchange Needs Improvement
 - Existing Grade Separation
 - Proposed Grade Separation



Figure 1 - Sheet 2A of 5

Base map date: June 1, 2016

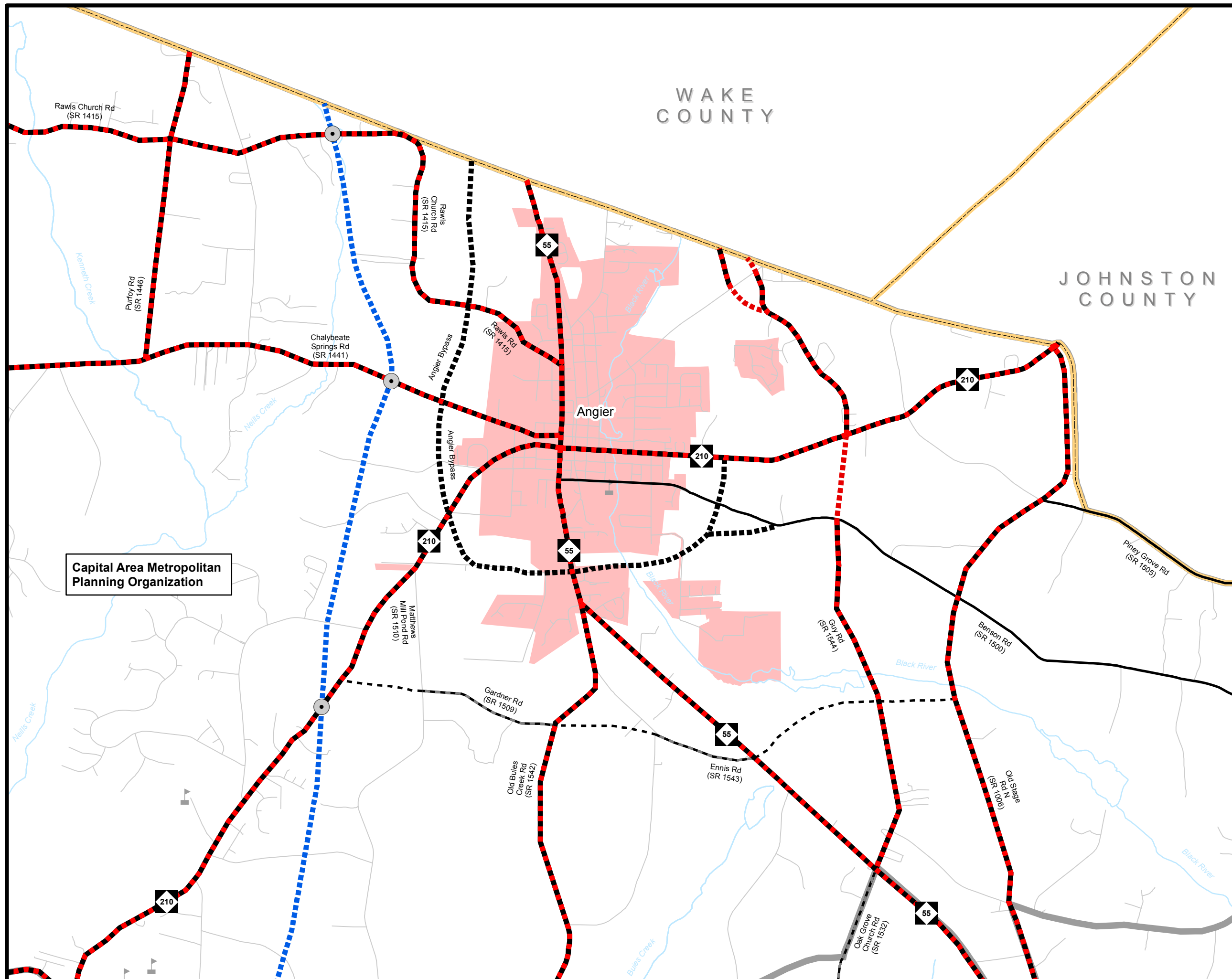
Refer to CTP document for more details

Highway Map Inset 1



Harnett County Comprehensive Transportation Plan

Plan date: December 6, 2016



Capital Area Metropolitan Planning Organization

- Freeways**
 - Existing
 - Needs Improvement
 - Recommended
- Expressways**
 - Existing
 - Needs Improvement
 - Recommended
- Boulevards**
 - Existing
 - Needs Improvement
 - Recommended
- Other Major Thoroughfares**
 - Existing
 - Needs Improvement
 - Recommended
- Minor Thoroughfares**
 - Existing
 - Needs Improvement
 - Recommended
- Existing Interchange
- Proposed Interchange
- Interchange Needs Improvement
- Existing Grade Separation
- Proposed Grade Separation




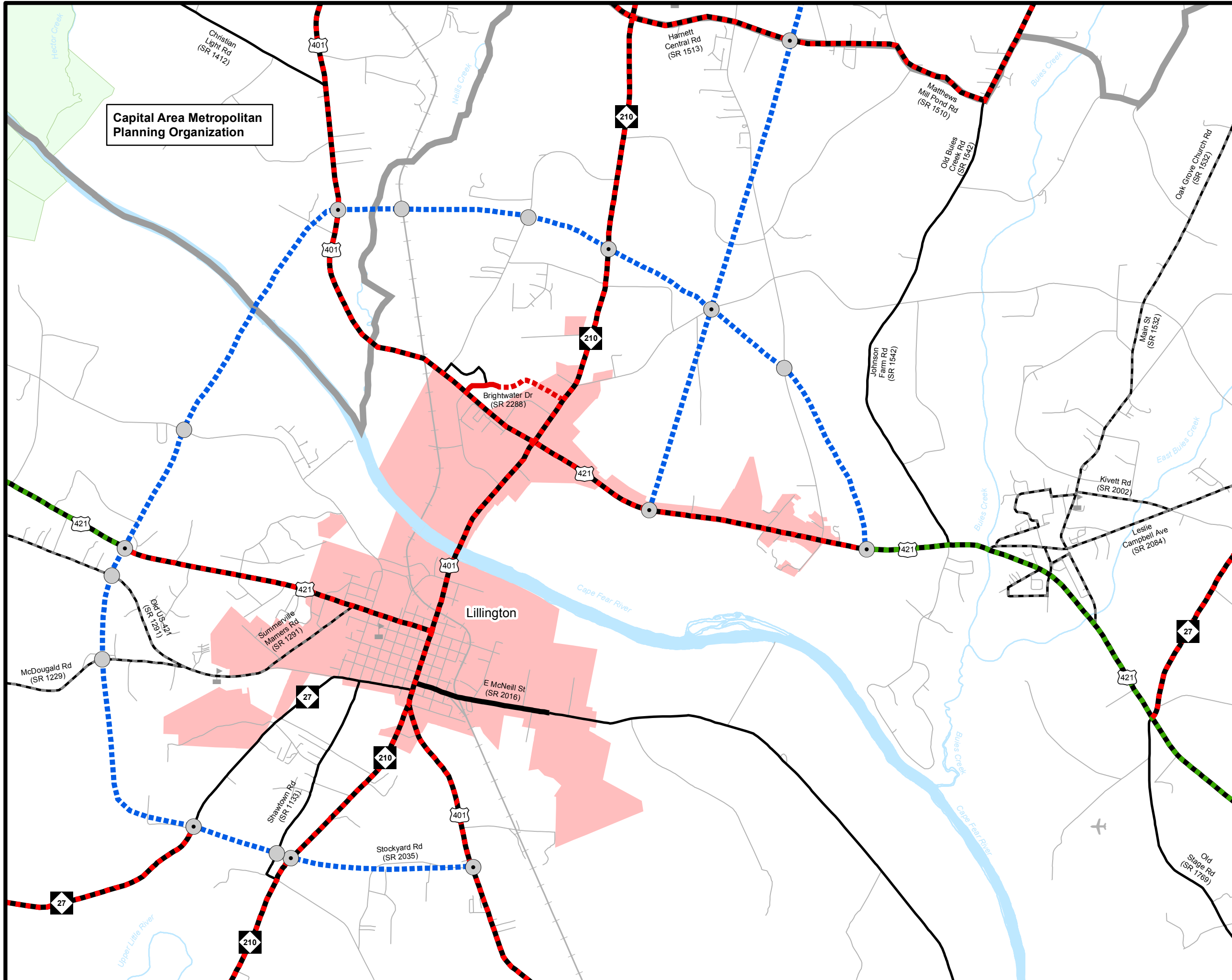
Figure 1 - Sheet 2A of 5
 Base map date: June 1, 2016
 Refer to CTP document for more details

Highway Map Inset 2



Harnett County Comprehensive Transportation Plan

Plan date: December 6, 2016



Capital Area Metropolitan Planning Organization

- Freeways**
 - Existing
 - Needs Improvement
 - Recommended
- Expressways**
 - Existing
 - Needs Improvement
 - Recommended
- Boulevards**
 - Existing
 - Needs Improvement
 - Recommended
- Other Major Thoroughfares**
 - Existing
 - Needs Improvement
 - Recommended
- Minor Thoroughfares**
 - Existing
 - Needs Improvement
 - Recommended
- Interchanges**
 - Existing Interchange
 - Proposed Interchange
 - Interchange Needs Improvement
 - Existing Grade Separation
 - Proposed Grade Separation



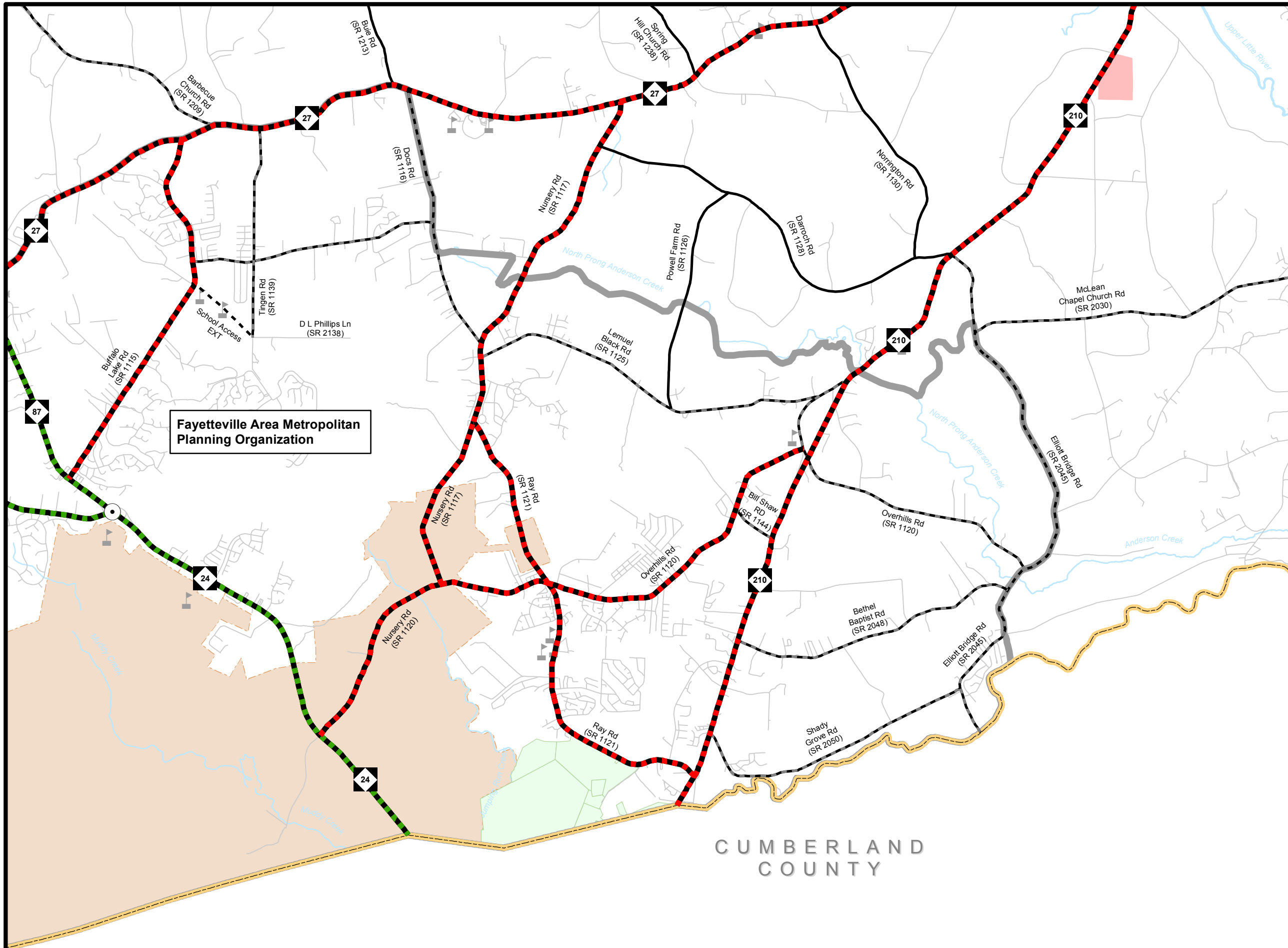
Figure 1 - Sheet 2B of 5
 Base map date: June 1, 2016
 Refer to CTP document for more details

Highway Map Inset 3



Harnett County Comprehensive Transportation Plan

Plan date: December 6, 2016



- Freeways**
 - Existing
 - Needs Improvement
 - Recommended
- Expressways**
 - Existing
 - Needs Improvement
 - Recommended
- Boulevards**
 - Existing
 - Needs Improvement
 - Recommended
- Other Major Thoroughfares**
 - Existing
 - Needs Improvement
 - Recommended
- Minor Thoroughfares**
 - Existing
 - Needs Improvement
 - Recommended
- Interchanges**
 - Existing Interchange
 - Proposed Interchange
 - Interchange Needs Improvement
 - Existing Grade Separation
 - Proposed Grade Separation




Figure 1 - Sheet 2C of 5
Base map date: June 1, 2016

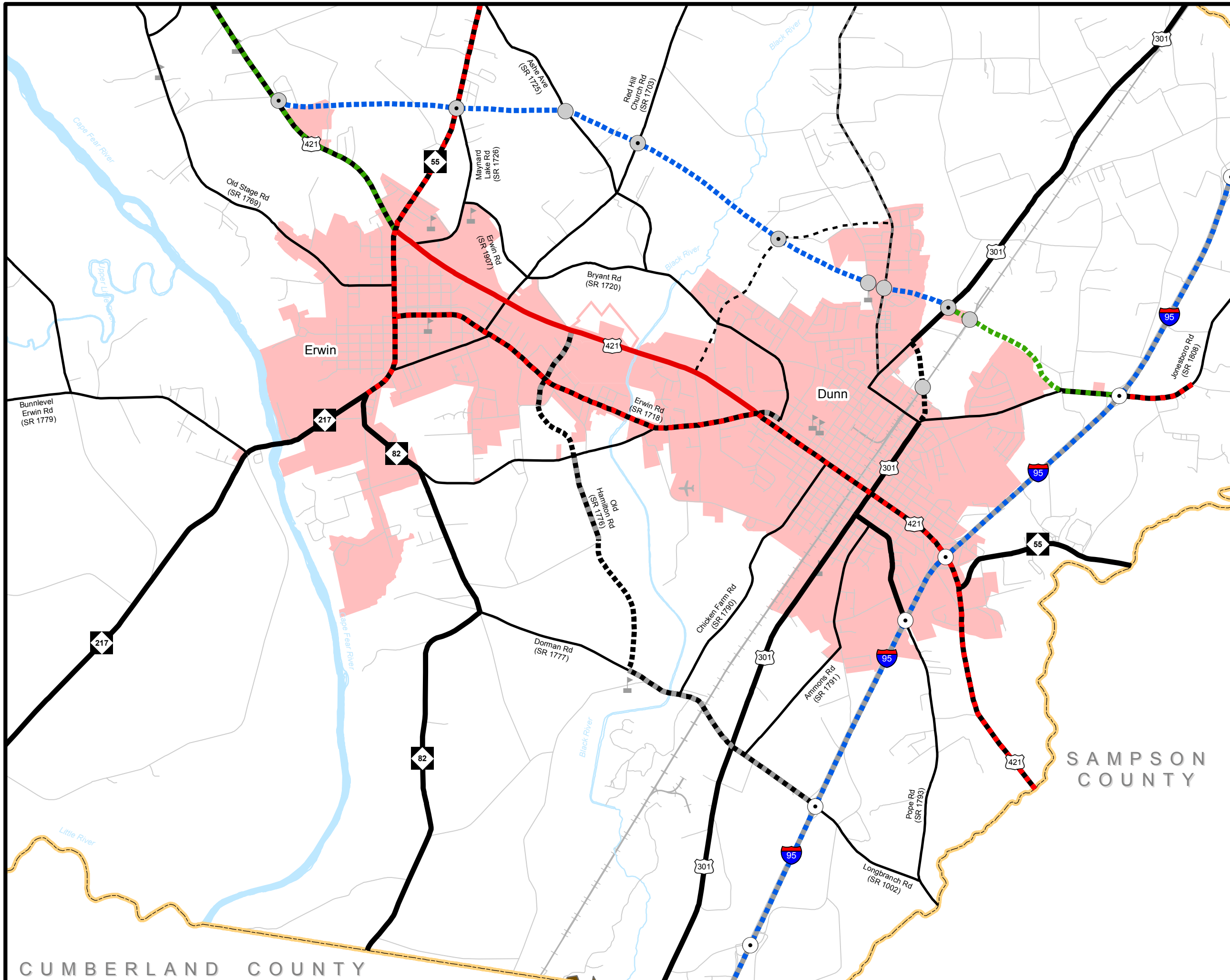
Refer to CTP document for more details

Highway Map Inset 4



Harnett County Comprehensive Transportation Plan

Plan date: December 6, 2016



- Freeways**
 - Existing
 - Needs Improvement
 - Recommended
- Expressways**
 - Existing
 - Needs Improvement
 - Recommended
- Boulevards**
 - Existing
 - Needs Improvement
 - Recommended
- Other Major Thoroughfares**
 - Existing
 - Needs Improvement
 - Recommended
- Minor Thoroughfares**
 - Existing
 - Needs Improvement
 - Recommended

- Existing Interchange
- Proposed Interchange
- Interchange Needs Improvement
- Existing Grade Separation
- Proposed Grade Separation

0 0.225 0.45 0.9 Miles



Figure 1 - Sheet 2D of 5

Base map date: June 1, 2016

Refer to CTP document for more details

CUMBERLAND COUNTY

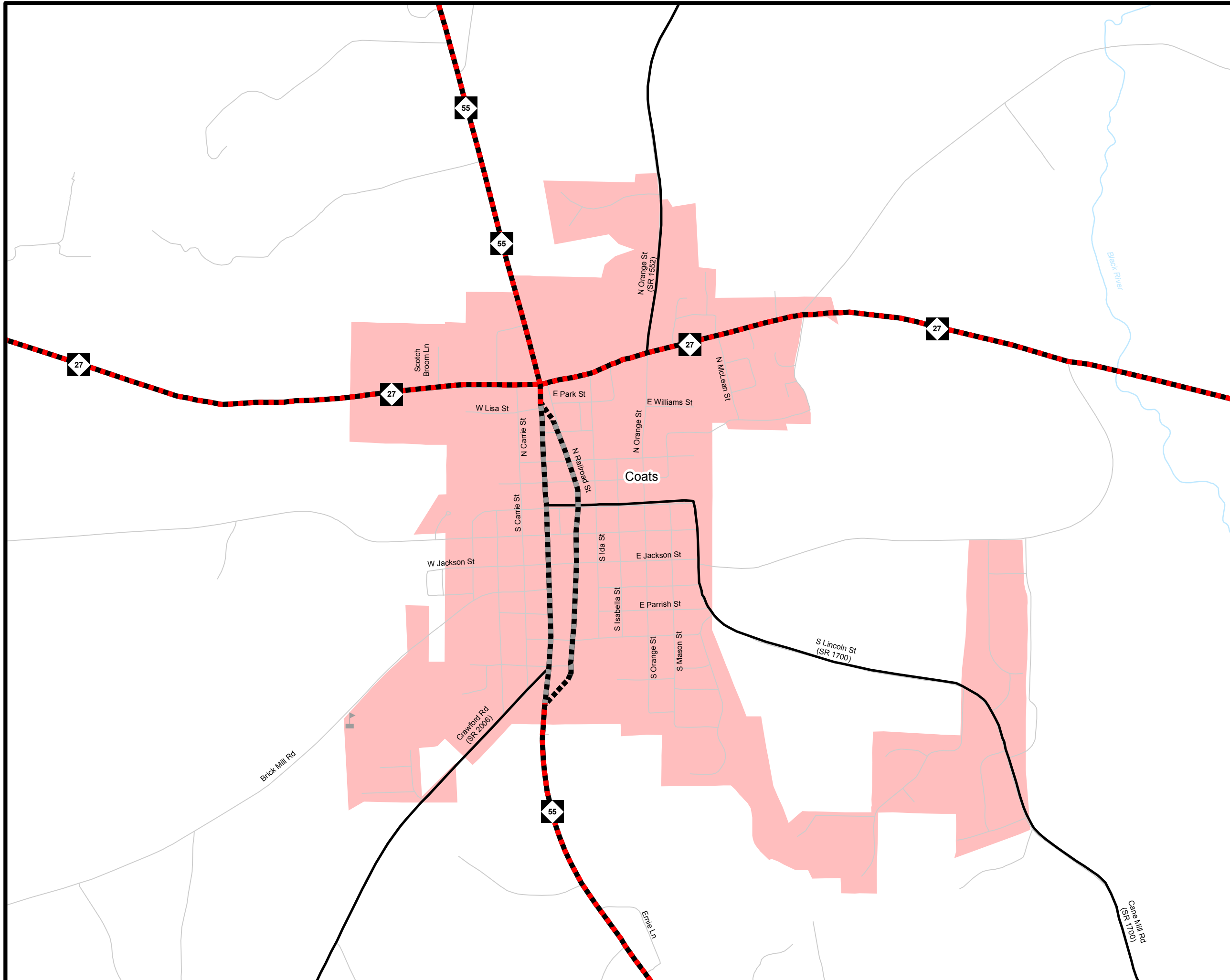
SAMPSON COUNTY

Highway Map Inset 5



Harnett County Comprehensive Transportation Plan

Plan date: December 6, 2016



- Freeways**
 - Existing
 - Needs Improvement
 - Recommended
- Expressways**
 - Existing
 - Needs Improvement
 - Recommended
- Boulevards**
 - Existing
 - Needs Improvement
 - Recommended
- Other Major Thoroughfares**
 - Existing
 - Needs Improvement
 - Recommended
- Minor Thoroughfares**
 - Existing
 - Needs Improvement
 - Recommended
- Interchanges**
 - Existing Interchange
 - Proposed Interchange
 - Interchange Needs Improvement
- Grade Separations**
 - Existing Grade Separation
 - Proposed Grade Separation

0 0.075 0.15 0.3 Miles



Figure 1 - Sheet 2E of 5
Base map date: June 1, 2016

Refer to CTP document for more details